ELEGANT SIMPLICITY

The ideal web map

NOW IT'S EASY

THINK ABOUT IT FIRST

What is my content?

How is my content best viewed?

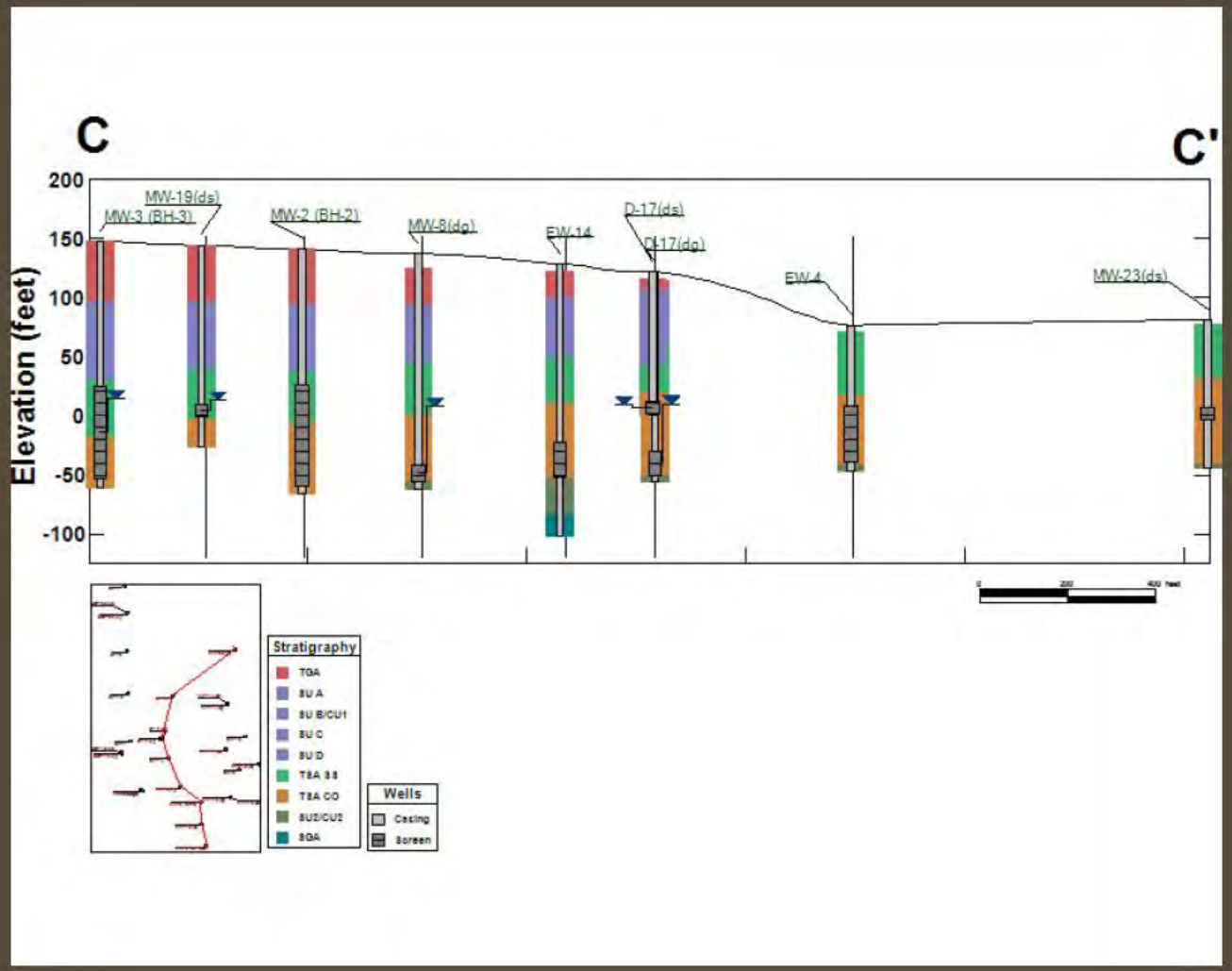

Is my data private?

How does the client feel about sharing?

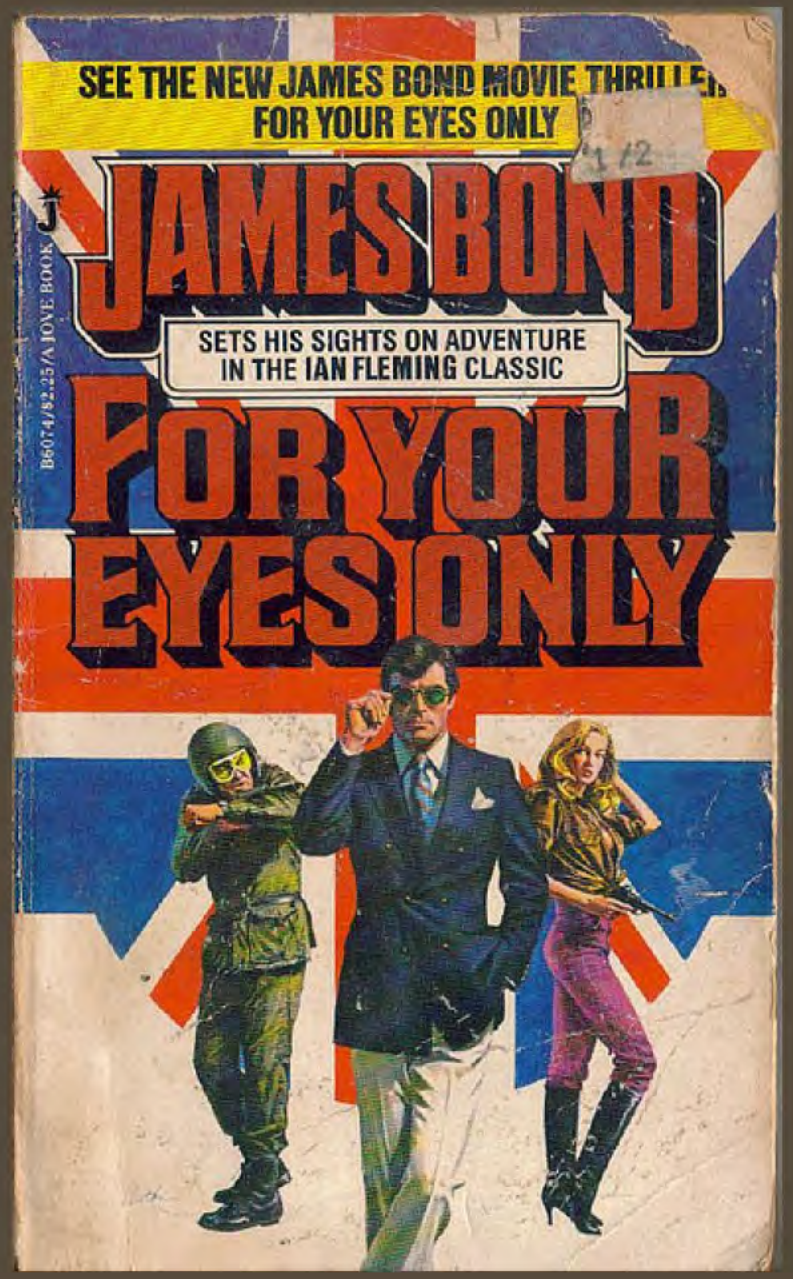

Who is my audience?



How do you feel about babysitting?

Is this a long term commitment?

If you decide to go for it.



Simplicity is the state or quality of being simple. It usually relates to the burden which a thing puts on someone trying to explain or understand -Wikipedia

WHAT IS SIMPLICITY?

"Simplicity is the ultimate sophistication." - Leonardo da Vinci

WHAT IS ELEGANT?

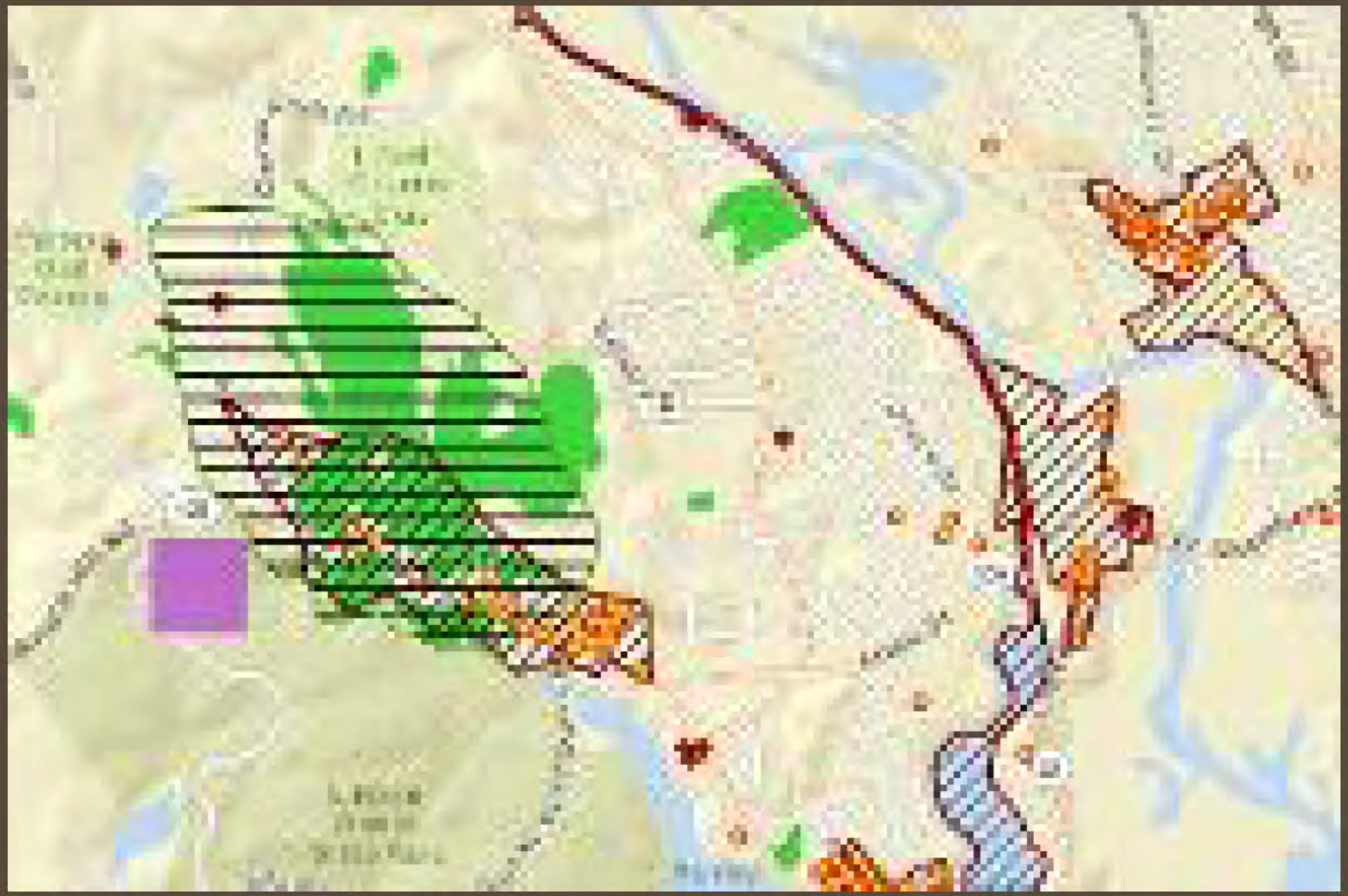

B. Rhode Island - All available data

A draft web mapping application created in support of the Rhode Island Community Resource Inventory project.

Locate an address

Switch Basemap

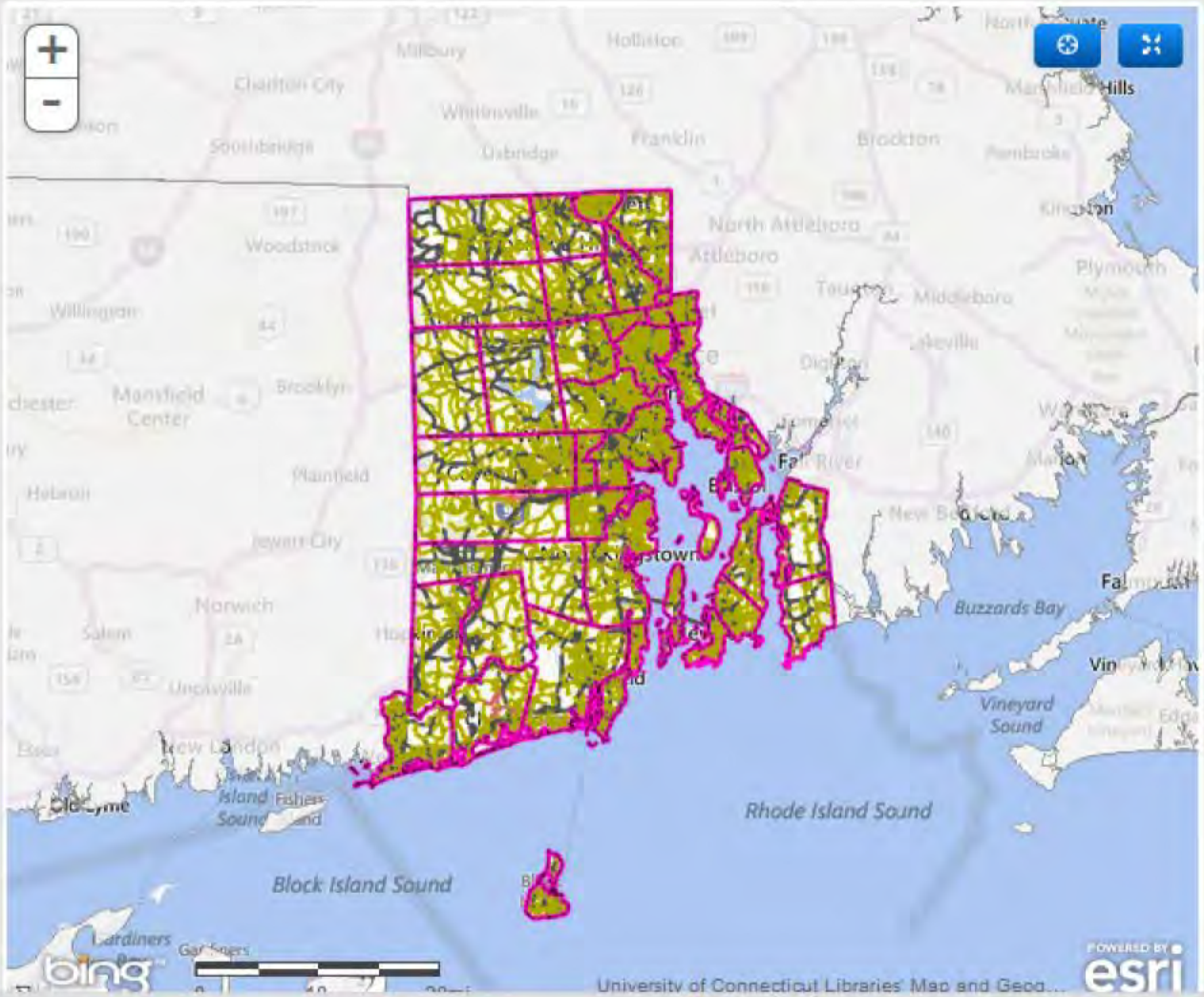

Layers

- [x] Neighboring States mask
- [ ] Imagery: 2011
- [ ] Imagery: 2008
- [ ] Imagery: 2006
- [ ] Imagery: 2003 2004
- [ ] Imagery: 2002
- [ ] Imagery: 1988
- [ ] Imagery: 1997
- [ ] Imagery: 1985
- [ ] Imagery: 1981
- [ ] Imagery: 1972
- [ ] Imagery: 1962
- [ ] Imagery: 1951 1952
- [ ] Imagery: 1939
- [ ] Slope
- [ ] Elevation
- [ ] Hydric Soils
- [ ] Wetlands
- [ ] Non community Wellhead Protection Areas
- [ ] Community Wellhead Protection Areas
- [ ] Soil Permeability and Depth to Water Table
- [ ] Municipal Boundaries
- [ ] Impervious Surfaces
- [ ] Glacial Deposits
- [ ] Bedrock Formations
- [ ] CRMC Coastal Water

- [ ] Bedrock Formations
- [ ] CRMC Coastal Water Use Types
- [ ] Forest Types
- [ ] Wetland Types
- [ ] Natural Heritage Areas
- [ ] Scenic Areas
- [ ] Historic Districts
- [ ] Traffic Counts
- [ ] Scenic Roads
- [x] Road Maintenance Jurisdiction
- [ ] Public Shoreline Access
- [ ] Conservation Lands
- [ ] Public Access to Conservation Lands
- [ ] Bike Paths
- [ ] Bikeways and Trails
- [ ] Land Use 2003/04
- [ ] Groundwater Recharge Areas
- [ ] Groundwater Classification
- [ ] Groundwater Reservoirs
- [ ] Public Drinking Water Supplies
- [ ] IWQMA Water Quality Standards
- [ ] IWQMA Water Quality Assessments
- [ ] Subwatersheds (HUC 12)
- [ ] Watersheds (Modified HUC10)
- [ ] OceanSAMP boundaries
- [ ] LUSTs
- [ ] Sewered Areas
- [ ] Fire Hydrants
- [ ] Housing Inventory 2003/04

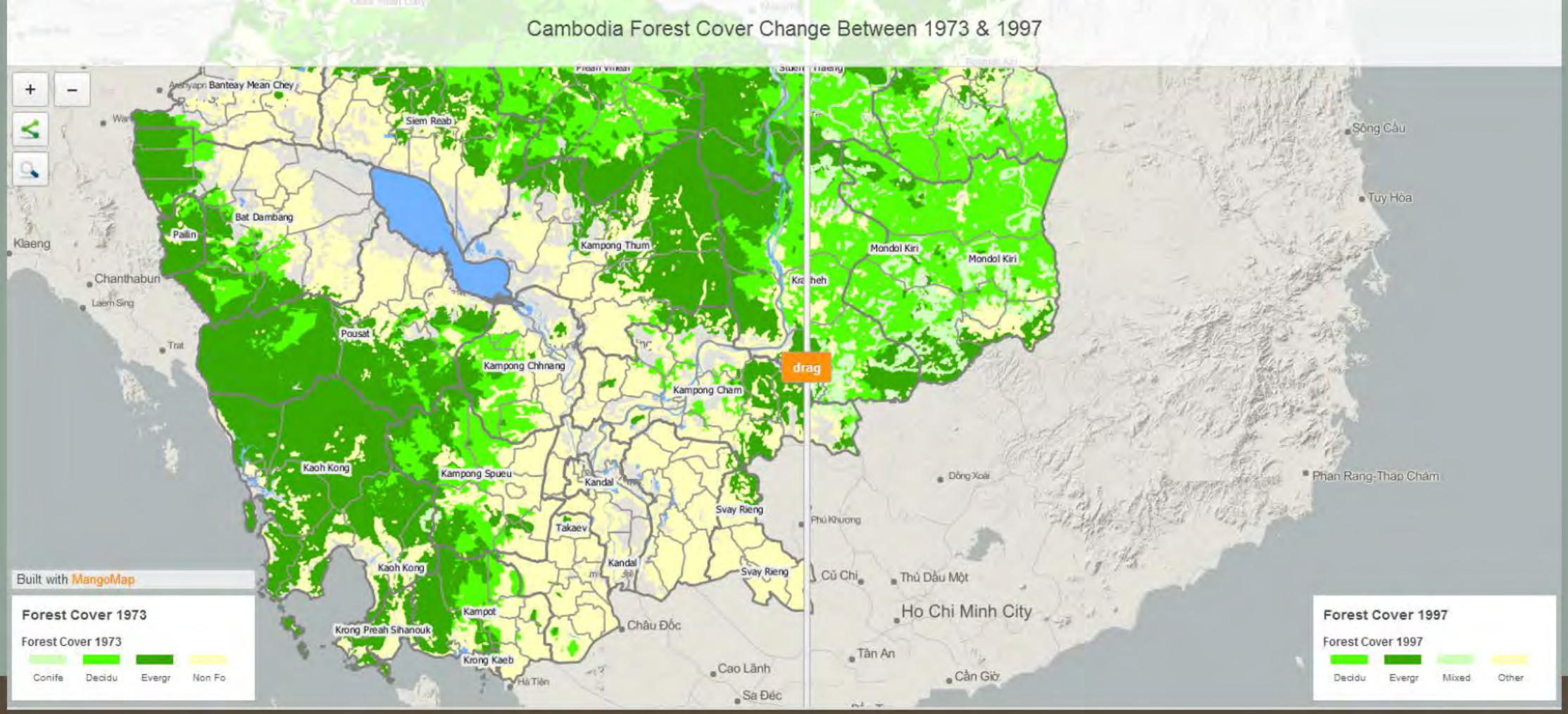

FOCUSED INFORMATION

Zoom

Query

Tools

Documents

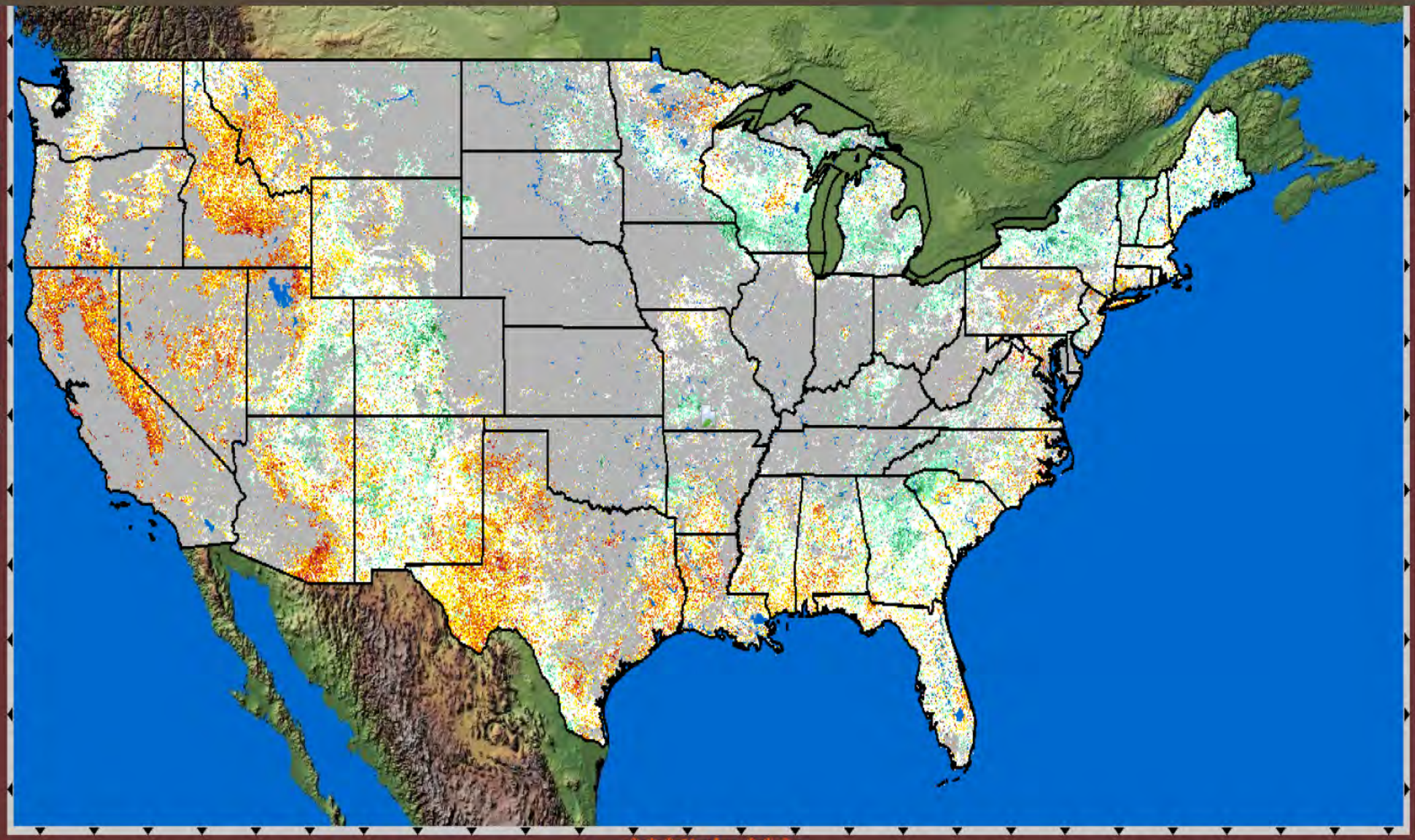

Scale Information

Out In

Scale ~ 1:21,573,545

Layers

- Places (Names)
- Boundaries
- Transportation
- Hydrography
- USGS Streamflows
- U.S. Drought Monitor
- Land Cover
- AVHRR VegDRI
- eMODIS VegDRI
- AVHRR Percent of Avg. Seasonal Greeness
- eMODIS Percent of Avg. Seasonal Greenness
- Precipitation Derivatives
- Elevation

*** Notice ***

This interactive map service provides regularly updated geospatial data related to drought conditions, including eMODIS VegDRI (each Monday at 12:30 pm), AVHRR VegDRI (every other Tuesday at 4 pm) 7-Day Average Streamflows (USGS Water Watch: daily), Precipitation Derivatives (NWS Precipitation Analysis: daily at 7 pm), and the weekly U.S. Drought Monitor (Thursday

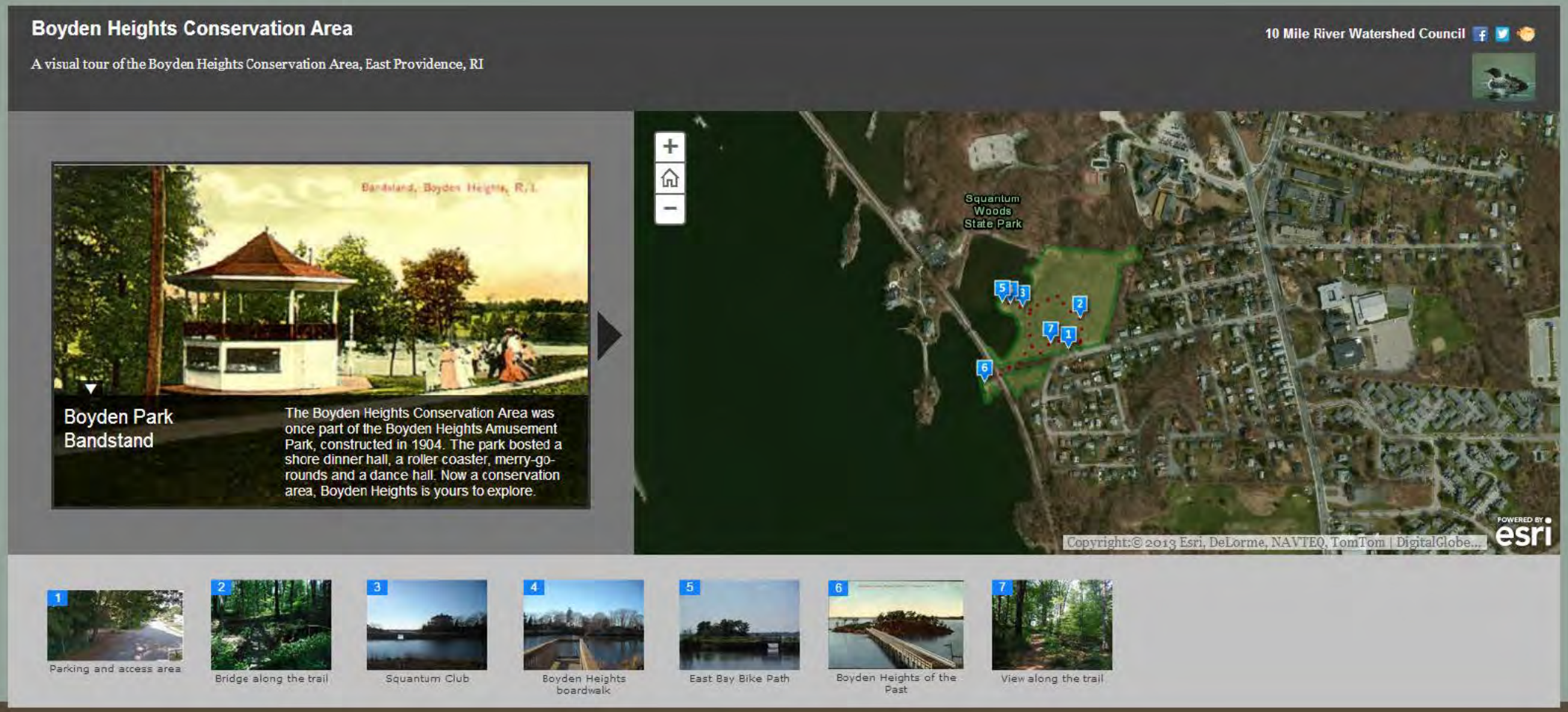
Boyden Heights Conservation Area
A visual tour of the Boyden Heights Conservation Area, East Providence, RI
10 Mile River Watershed Council
Bandstand, Boyden Heights, R.I.
Boyden Park Bandstand
The Boyden Heights Conservation Area was once part of the Boyden Heights Amusement Park, constructed in 1904. The park bosted a shore dinner hall, a roller coaster, merry-go-rounds and a dance hall. Now a conservation area, Boyden Heights is yours to explore.
Squantum Woods State Park
Copyright:© 2013 Esri, DeLorme, NAVTEQ, TomTom | DigitalGlobe...
POWERED BY esri
1 Parking and access area
2 Bridge along the trail
3 Squantum Club
4 Boyden Heights boardwalk
5 East Bay Bike Path
6 Boyden Heights of the Past
7 View along the trail

LIMIT TOOLS

Details | Add | Edit | Basemap | Save | Share | Print | Measure | Bookmarks | Find address or place

About | Content | Legend

Green Assets :: Natural Systems

Natural Systems within Rhode Island

Web Map by RhodeMap

Last Modified: October 31, 2013

(0 ratings, 0 comments, 110 views)

More Details...

Make your own map

Add to this map

Make a new map

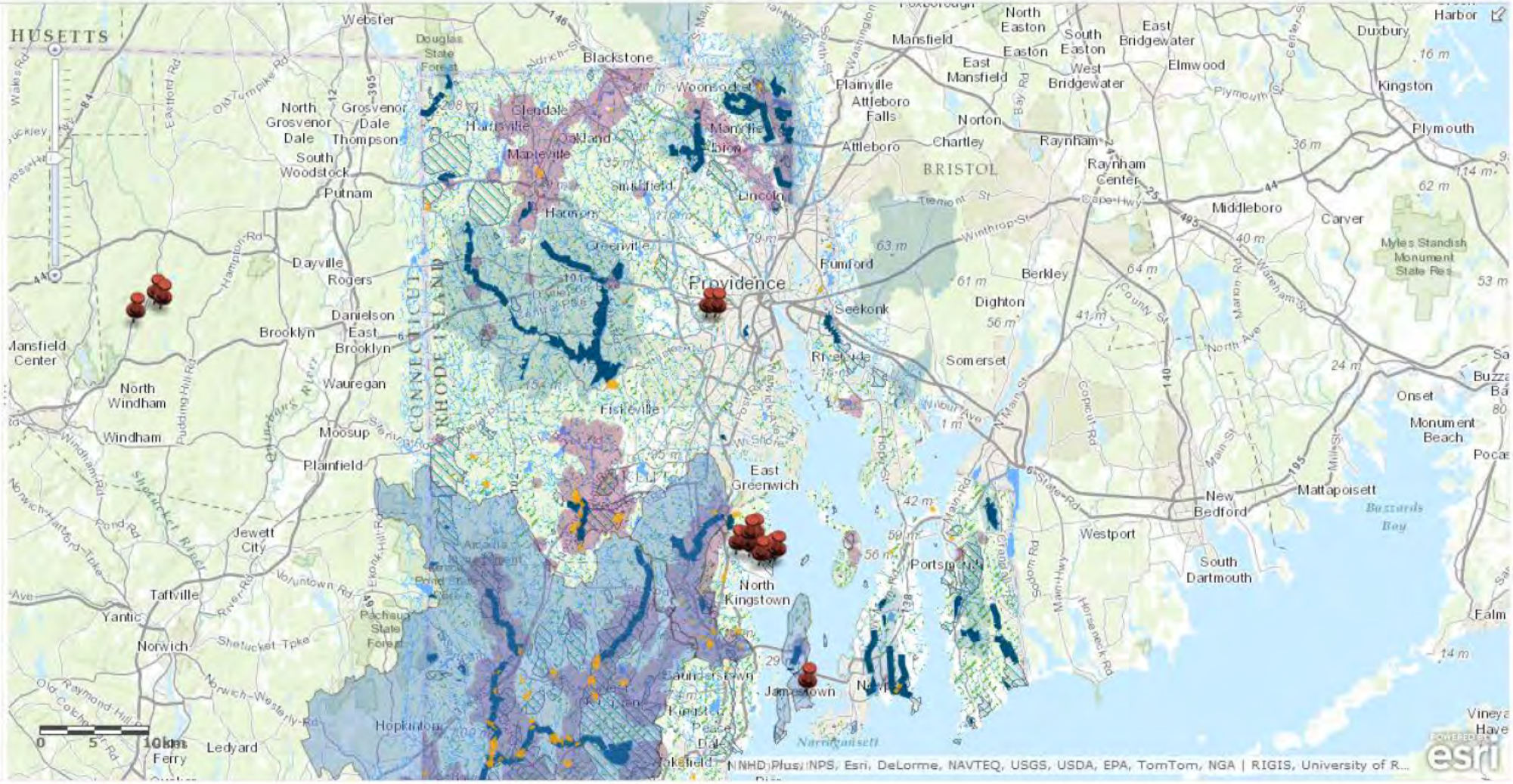

Esri.com . Help . Terms of Use . Privacy . Contact Us . Report Abuse

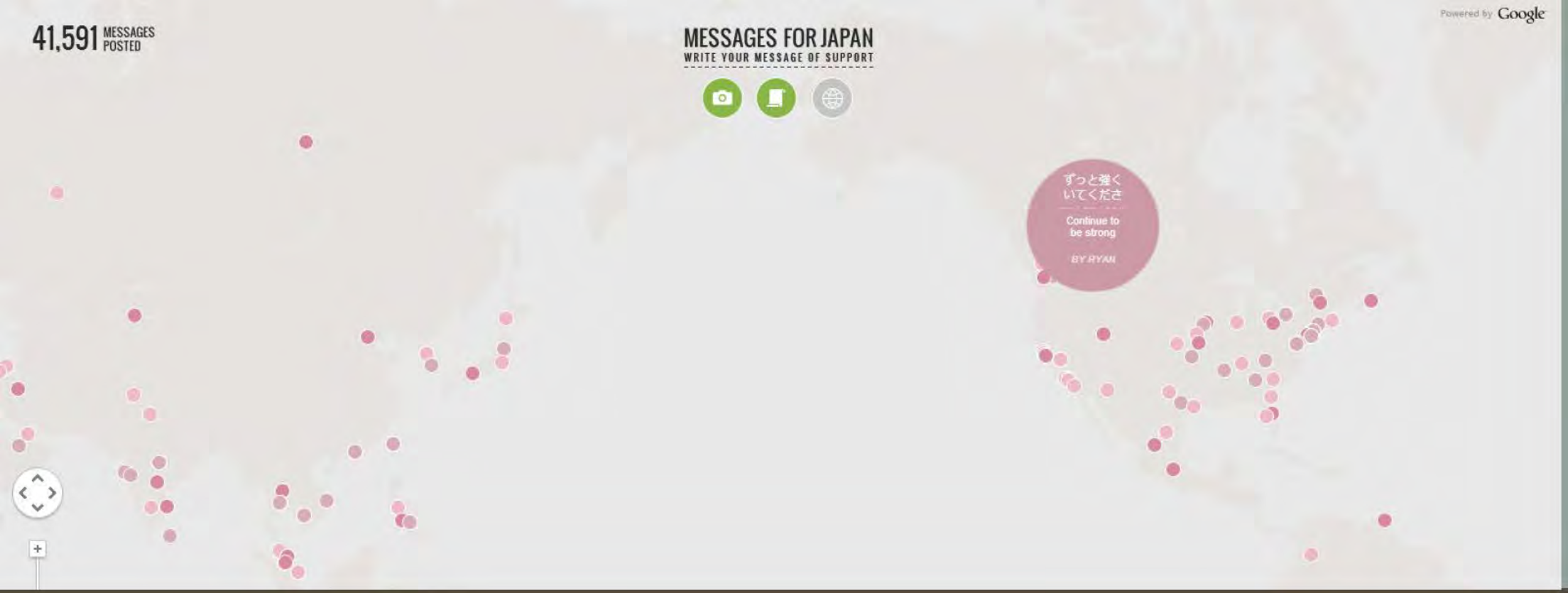

EASY EDITING

INTUITIVE TO USE

RESPONSIVE DESIGN

MOBILE BAY

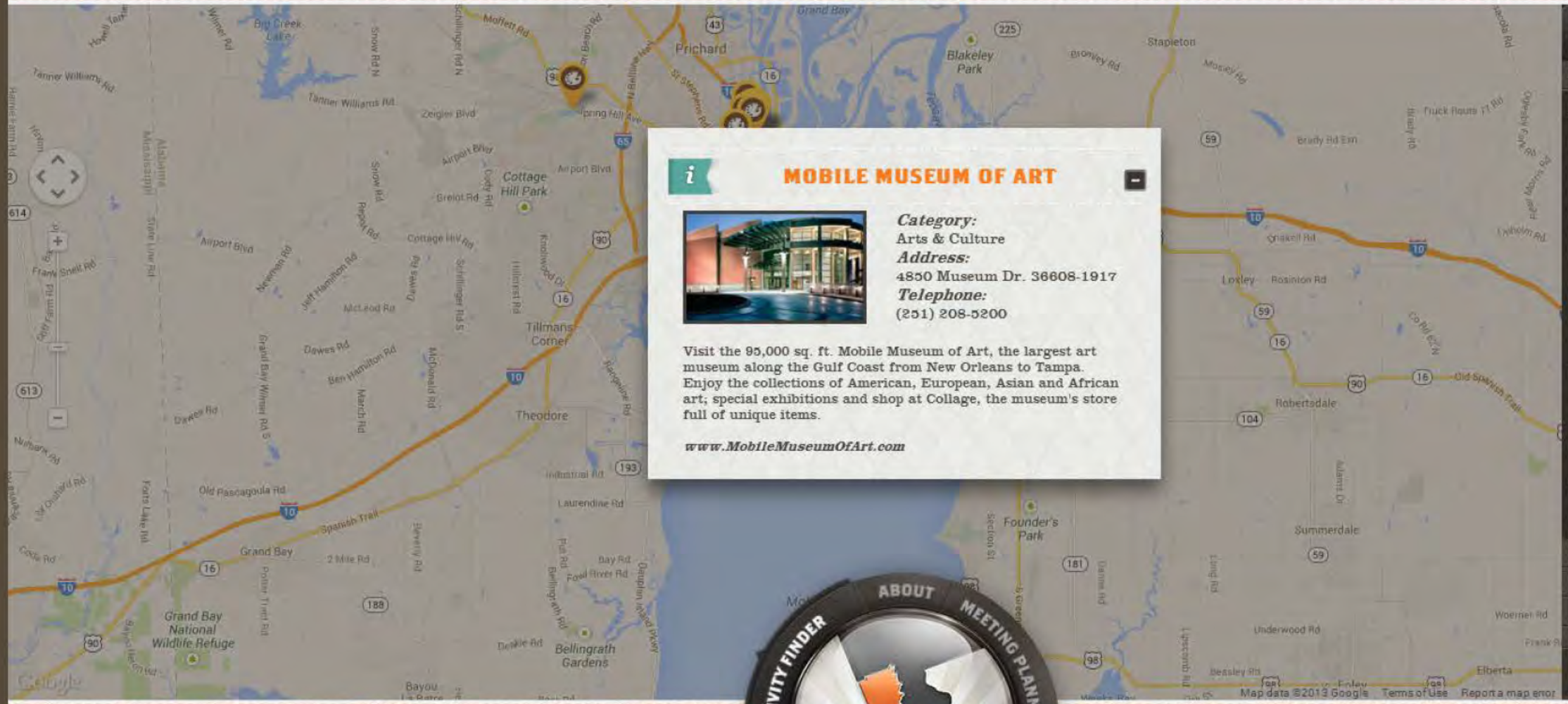

MOBILE MUSEUM OF ART

Category:
Arts & Culture
Address:
4850 Museum Dr. 36608-1917
Telephone:
(251) 208-5200

Visit the 95,000 sq. ft. Mobile Museum of Art, the largest art museum along the Gulf Coast from New Orleans to Tampa. Enjoy the collections of American, European, Asian and African art; special exhibitions and shop at Collage, the museum's store full of unique items.

www.MobileMuseumOfArt.com

ACTIVITIES | STAY | SERVICES

- ARTS & CULTURE (12) ON
  - ART(OLOGY) GALLERY & GIFTS
  - CATHEDRAL SQUARE GALLERY
  - CENTRE FOR THE LIVING ARTS
  - EASTERN SHORE ART CENTER
  - MOBILE ARTS COUNCIL
  - MOBILE MUSEUM OF ART
  - MOBILE MYSTERY DINNER THEATER
  - MOBILE OPERA
  - MOBILE SYMPHONY, INC.
  - ROBERTSON GALLERY
  - SAENGER THEATRE
  - VICTORIAN TEAL ART GALLERY &...
- ATTRACTIONS (96) OFF
- GOLF (14) OFF
- NIGHTLIFE (41) OFF
- RELOCATION (10) OFF

CLEAR ALL

ACTIVITY FINDER | ABOUT | MEETING PLANNERS

CONTACT | FACEBOOK | IMAGES

MARKETING FUND APPLICATION

SIMPLE ELEGANCE