

What's New: RIGIS Data Clearinghouse

Greg Bonyngne, GISP
Geospatial Extension Program
University of Rhode Island
greg@edc.uri.edu

Available Now...

Watershed Boundaries

- Updated by USDA NRCS in partnership with RIDEM
- Contains all HUC12 subwatersheds that intersects RI State Boundary
- More data available via USDA Geospatial Data Gateway



Soils

- Overhauled metadata, including fully defined attributes
- New soil special point & line feature datasets
- Polygons have not changed



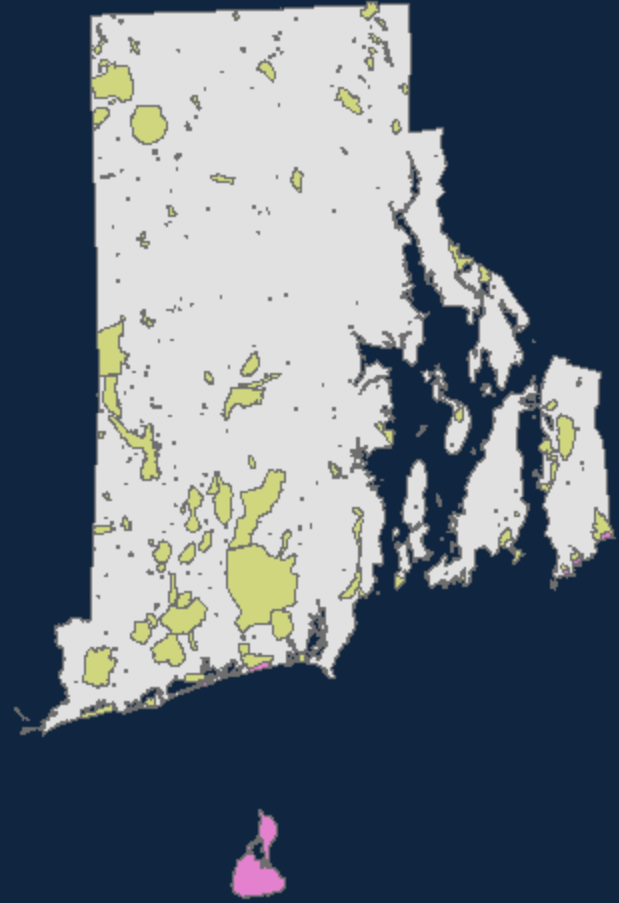
NOAA Raster Navigational Charts

- 13 updated charts that intersect Rhode Island waters
- Acknowledgement of separate NOAA user agreement needed
- Metadata available for individual charts



Natural Heritage Areas

- Retitled from “Rare Species”
- Features have not changed
- Updated definition of “Federal” vs “State & Federal” species attribute



Coming Very Shortly...

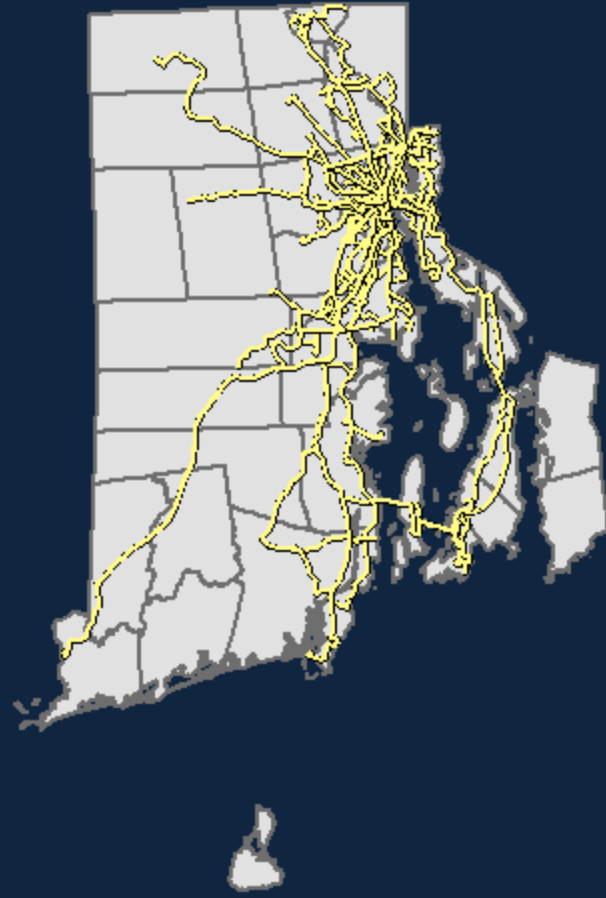
Roads - RIDOT

- Most up-to-date statewide roads dataset
- State roads as of June 2009.
- Local roads as of July 2008 (via RI E911)
- Replaces “Roads-All” and “Roads-1:5K”



RIPTA Bus Routes & Stops

- Routes and Stops effective June 2009



Coming Later...

Summer 2008 NAIP Orthos



Spring 2007 ACE


- Army Corps of Engineers
- Formerly Used Defense Sites (FUDS)
- Available for 9 areas



1962 Historical Aerials – Georeferenced!



1939 Historical Aerials – Georeferenced!



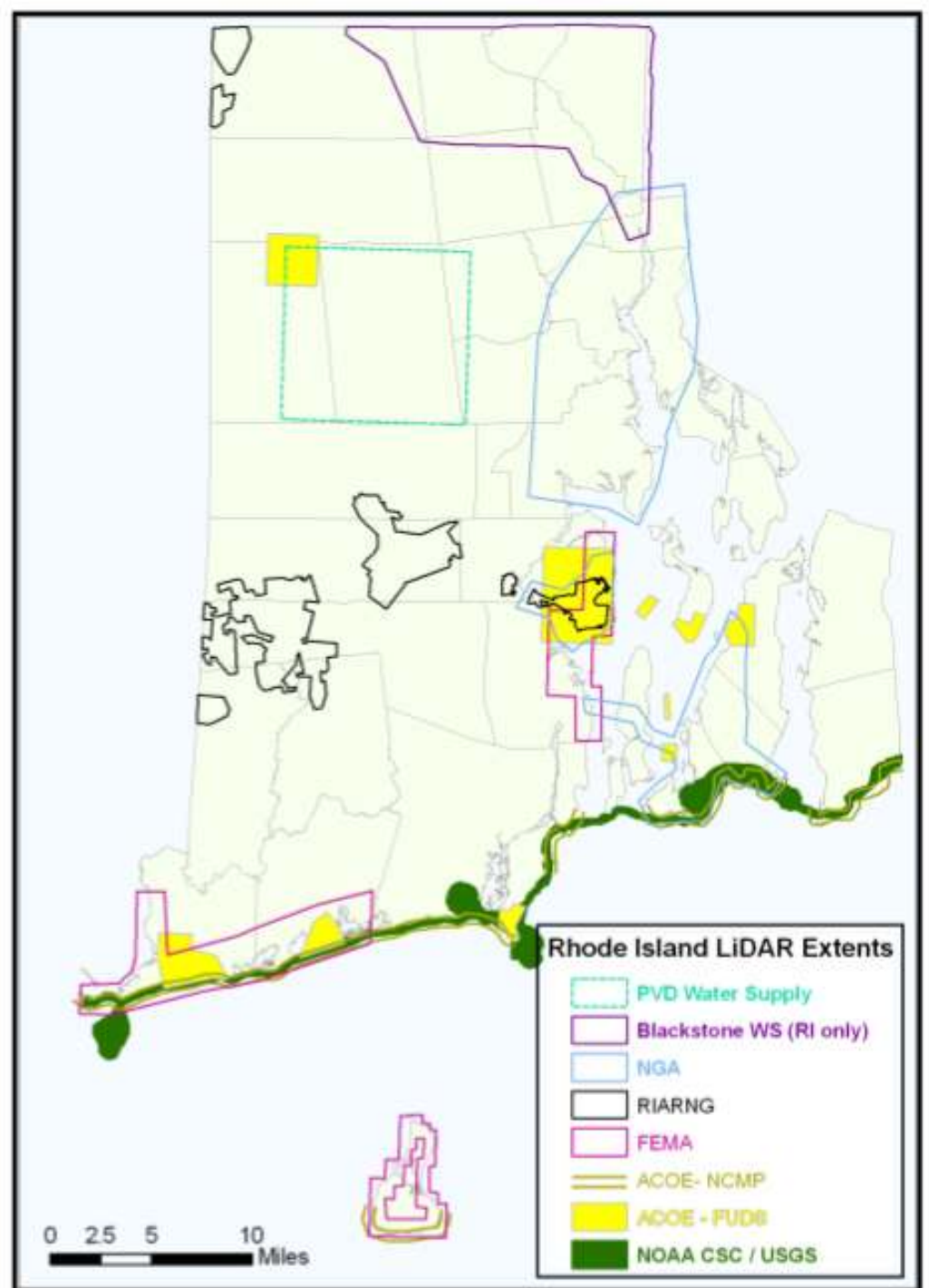
Updated DRGs

- ~17 updated quads will be made available



LiDAR

*...come to the November 2009
User Group Meeting for more
information!*



RIGIS Depends on You!



Greg Bonyng
greg@edc.uri.edu